


**ANZA TRAIL & SETTLING CALIFORNIA**  
**ISBN: 9781597140263** Retail: \$17.00  
 Publisher: HEYDAY BOOKS  
 Author: VLADIMIR GUERRERO  
 PUB DATE 6/06, Format: SC


Firsthand documents and diaries from the Anza Expedition are synthesized to retell the story of the first overland expedition that brought settlers to the San Francisco Bay area. The Anza Trail was the first road to California. The book highlights the drama of the expedition. It includes detail maps and fresh commentary.



**ANZA BORREGO DESERT REGION: Your Complete Guide to State Park and Adjacent Areas of the Western Colorado Desert, 6<sup>th</sup> Ed.**  
**ISBN: 9780899977799** Retail: \$21.95  
 Publisher: WILDERNESS PRESS  
 Authors: LOWELL LINDSAY & DIANA LINDSAY

Pub Date: 10/17, Format: SC


For almost 40 years, *The Anza-Borrego Desert Region* has been the most comprehensive guidebook for Anza-Borrego Desert State Park (ABDSP), Ocotillo Wells State Vehicular Recreation Area (OWSVRA), and the surrounding region, including federal Bureau of Land Management (BLM) desert lands. It is the book given to new ABDSP rangers to introduce them to their assigned patrol areas and is considered "the bible" for anyone thinking about visiting these desert lands. It is the only guidebook needed for desert hikers, campers, 4WD explorers, mountain bikers, equestrians, and the casual visitor. It includes historical and cultural information as well as the natural history of the area. This easy-to-use guide includes a back pocket map



**ANZA-BORREGO DESERT MAP and the Yuha Desert Recreation Map 3<sup>rd</sup> Edition**  
**ISBN: 9780899974019** Retail: \$9.95  
 Publisher: PUBLISHERS GROUP WEST  
 Author: LOWELL LINDSAY

PUB DATE 1/06, Format: MAP

A convenient recreation map to the Anza-Borrego Desert State Park and adjacent areas. Shows roads with miles posts, 4WD routes, hiking trails, points of interest, and general topography. Includes detail maps for Ocotillo Wells SVRA, Bow Willow, Split Mountain and Fish Creek, and Coyote Mountains. Trip numbers are keyed to the *Anza-Borrego Desert Region* guide book by the same authors. Waterproof.




**ANZA-BORREGO REC MAP Waterproof**  
**ISBN: 9780915749102** Retail: \$9.95  
**Non-Waterproof**  
**ISBN: 0-1001** Retail: \$4.95

Publisher: EARTHWALK PRESS  
 Author: EDITOR

PUB DATE 6/94, Format: MAP

The ultimate map to San Diego County's vast and diverse backcountry, including Anza-Borrego Desert State Park, Cuyamaca Rancho State Park, Laguna Mountain Recreation Area and Pine Creek Wilderness in Cleveland National State Park and surrounding areas. Text includes campground, trail, off-road exploration, permits, regulations, and more.



**ANZA-BORREGO: A PHOTOGRAPHIC JOURNEY 2<sup>nd</sup> edition**

**ISBN: 9781941384336** Retail: \$22.95  
 Publisher: SUNBELT PUBLICATIONS  
 Author: ERNIE COWAN  
 PUB DATE 7/17, Format: HC

Anza-Borrego Desert State Park is the largest contiguous State Park in the continental U.S., and arguably the most diverse. Here, in stunning full color photographs, is the entire range of the Parks ecosystems, presented as a journey. The scenes and vistas include desert landscapes, but also feature alpine forests, marshes, and meadows, as well as the Park's famous wildflowers.



**ARTWORK: FOSSIL TREASURES ANZA-BORREGO**


**ISBN: 9780932653758** Retail: \$15.00  
 Publisher: SUNBELT PUBLICATIONS  
 Author: GEORGE JEFFERSON  
 PUB DATE 12/05  
 Format: Portfolio of Individual Prints

Selected artwork from the book includes a full-color Anza-Borrego map, four 8 1/2" x 11" scenes, and five 25 1/2" x 11" landscapes. Printed on high-quality, gloss paper. Each prehistoric landscape has a map and index listing the fauna displayed.




**BEST EASY DAY HIKES ANZA-BORREGO**  
**ISBN: 9781560449768** Retail: \$10.95  
 Publisher: GLOBE PEQUOT PRESS  
 Author: BILL CUNNINGHAM  
 PUB DATE 10/00, Format: SC

This guide features over 20 of the best hikes in California's largest state park. Desert pupfish, bighorn sheep, and elephant trees are among the endangered attractions gracing this park.




**BORREGO BEGINNINGS: EARLY DAYS 1910-1960**  
**ISBN: 9780910805100** Retail: \$20.95  
 Publisher: ANZA-BORREGO DESERT NAT HIST ASSN  
 Author: PHIL BRIGANDI  
 PUB DATE 12/01, Format: SC

The history of Borrego Valley from its earliest beginnings through the development of Borrego Springs by Historian Phil Brigandi.




**DAY & OVERNIGHT HIKES ANZA-BORREGO DESERT STATE PARK**  
**ISBN: 9780897329712** Retail: \$12.95  
 Publisher: MENASHA RIDGE  
 Author: SHERI MCGREGOR  
 PUB DATE 12/06, Format: SC

Combining detailed narrative with GPS-based trail maps, Day and Overnight Hikes in Anza-Borrego Desert State Park offers descriptions for 32 hikes and backpacks within the park. Designed to fit easily in a back pocket or pack, this book points hikers to the best and least-crowded trails for each destination.



**FOSSIL TREASURES of the ANZA-BORREGO DESERT: The Last Seven Million Years**  
**ISBN: 9780932653505** Retail: \$49.95  
 Publisher: SUNBELT PUBLICATIONS  
 Author: GEORGE JEFFERSON  
 PUB DATE 1/06, Format: HC

North America's richest continuous fossil record - the last 6 million years - includes camels, giant sloths, mammoths, and cheetahs and more. Color illustrations, maps, glossary, index, and bibliography.




**GUIDE TO BIRDS OF THE ANZA-BORREGO DESERT**  
**ISBN: 9780910805087** Retail: \$23.95  
 Pub: ANZA-BORREGO DES NAT HIST ASSN  
 Author: BARBARA MASSEY  
 PUB DATE 2/98, Format: SC

Comprehensive guide to bird watching in the Anza-Borrego Desert. Includes fifteen sites each described with a map, directions, site conditions, type of vegetation and habitat, birdlife to expect, as well documentation of birds seen. In addition, charts of species of interest to the desert birder.




**GEOLOGY & HISTORY SOUTHEASTERN OF SAN DIEGO COUNTY**  
**ISBN: 9780916251789** Retail: \$29.95  
 Publisher: SD ASSOC OF GEOLOGISTS  
 Editor: DAVID BLOOM  
 PUB DATE 11/06, Format: SC

This guidebook includes the San Diego Association Geologists' 2005 and 2006 field trips. We begin our exploration in the Peninsular Ranges Batholith in southern San Diego County along historic Old Highway 80 and the San Diego & Arizona Eastern Railway.




**GEOLOGY & LORE NORTHERN ANZA-BORREGO**  
**ISBN: 9780916251161** Retail: \$29.95  
 Publisher: SD GEOLOGICAL SOCIETY  
 Author: EDITOR  
 PUB DATE 10/10, Format: SC

Covers geology of the northern Anza-Borrego desert region including the 2010 joint field trip for SCGS and SDAG. Useful for anyone interested in geology, mines, history, groundwater, geologic structure, or Holocene and older faulting. Local geologists contribute both newly published and classic papers on the region covering everything from Fonts Point to the "Sky Art" metal sculptures of Borrego Valley.




**GEOLOGY OF ANZA-BORREGO**  
**ISBN: 9780932653178** Retail: \$14.95  
 Publisher: SUNBELT PUBLICATIONS  
 Author: PAUL REMEIKA  
 PUB DATE 1/93, Format: SC

This non-technical guide introduces the Southern California desert enthusiast to one of the most active geologic regions in North America. Eight field trips journey through deep time in the desert.




**HIKING ANZA-BORREGO DESERT STATE PARK**  
**ISBN: 9780762744626** Retail: \$12.95  
 Publisher: GLOBE PEQUOT PRESS  
 Author: BILL CUNNINGHAM  
 PUB DATE 10/07, Format: SC

Hiking Anza-Borrego Desert State Park contains detailed information about 25 of the best day hikes and extended backpacking trips in California's largest state park. Supplemented with GPS-compatible maps, mile-by-mile directional cues, and beautiful photographs.



**MARSHAL SOUTH & THE GHOST MOUNTAIN CHRONICLES**  
**ISBN:9780932653666** Retail: \$21.95  
 Publisher: SUNBELT PUBLICATIONS  
 Author: RIDER SOUTH  
 PUB DATE 12/04, Format: SC

In the 1940s, Marshal South chronicled his family's controversial primitive lifestyle on Ghost Mountain through popular monthly articles written for Desert Magazine. This is the complete collection, along with never-before-published photos of the family.




**HIKING ANZA-BORREGO DESERT: OVER 100 HALF-DAY HIKES**  
**ISBN: 9780910805131** Retail: \$20.95  
 Publisher: ANZA-BORREGO DES NAT HIST ASSN  
 Author: ROBIN HALFORD  
 PUB DATE 11/05, Format: SC

Hiking in Anza-Borrego Desert is full of clear and concise descriptions of over 100 hikes within Anza-Borrego Desert State Park and Agua Caliente County Park, both located in eastern San Diego County in Southern California. Book includes hikes of 30 minutes to 6 hours with walking times, directions to trailheads and much more.



**MARSHAL SOUTH RIDES AGAIN**  
**ISBN:9780932653123** Retail: \$14.95  
 Publisher: SUNBELT PUBLICATIONS  
 Author: MARSHAL SOUTH  
 PUB DATE 9/13, Format: SC

Long before Marshal South became known for his controversial experiment in primitive living, he was an acclaimed western novelist. *Flame of Terrible Valley* and *Robbery Range* are among his best works. Both were set in the Anza-Borrego desert that he knew so well and rival the best of Zane Grey. Get ready for a rollicking good read!



**HIKING ANZA BORREGO DESERT VOL2: OVER 200 NEW HALF DAY HIKES**  
**ISBN: 9780910805223** Retail: \$20.95  
 Publisher: ANZA-BORREGO DESERT NATURAL HISTORY ASSN  
 Author: ROBIN HALFORD  
 PUB DATE 12/12, Format: SC

Hiking in Anza-Borrego Desert Volume 2 includes clear and concise descriptions of more than 200 new hikes, from "fairly esy" to "very strenuous." All are located within the boundaries of the more tjan 600,000 acres of the Anza-Borrego Desert State Park in Southern California's San Diego County.




**OLD TIME CATTLEMEN ANZA-BORREGO**  
**ISBN: 9780910805148** Retail: \$20.95  
 Publisher: ANZA-BORREGO DES NATL HIST ASSN  
 Author: LESTER REED, PUB DATE 12/04, Format: SC

The delightful and interesting boyhood reminiscences of Lester Reed, whose family was one of the earliest settlers and cattle ranchers in the Anza-Borrego area after the Civil War.



**JUAN BAUTISTA DE ANZA English Edition**  
**ISBN: 9781583691205** Retail: \$5.95  
**Spanish Edition**  
**ISBN: 9781877856730** Retail: \$2.75  
 Publisher: WESTERN NATIONAL PARKS  
 Author: DON GARATE  
 PUB DATE 12/08, Format: SC


A portrait of Spanish explorer Juan Bautista de Anza, and his experiences in the Southwest.



**PALEO/GEO ANZA-BORREGO**  
**ISBN: 9780916251482** Retail: \$15.00  
 Publisher: SUNBELT PUBLICATIONS  
 Author: PAUL REMEIKA  
 PUB DATE 1/95, Format: SC

A regional overview and ten reports emphasize the fossil history of one of the most complete Mio-Pleistocene sequences to North America. Includes two mostly-4WD field trips and a geologic and paleontologic reference list from 1855 to 1995.





**ROADSIDE GEOLOGY ALONG  
 SUNRISE HIGHWAY**  
**ISBN: 9780916251192** Retail: \$12.95  
 Publisher: SAN DIEGO ASSOCIATION  
 OF GEOLOGICAL  
 Author: MICHAEL J. WALAWENDER  
 PUB DATE 10/11, Format: SC

*Roadside Geology along Sunrise Highway* clearly explains the exciting geology of the most fascinating and highest mountain highway in San Diego County with abundant photos, maps, and illustrations. When you go to San Diego's beautiful back country and want a better understanding of the local geology be sure to grab this book! This self-guided tour starts just 47 miles east from downtown San Diego.



**QUICK GUIDE TO SKY ART METAL  
 SCULPTURES IN BORREGO VALLEY**  
**3rd Edition**  
**ISBN: 9781941384411** Retail: \$8.95  
 Publisher: SUNBELT PUBLICATIONS  
 Author: DIANA LINDSAY  
 PUB DATE 07/18


Format: Fold-out Waterproof Guide

A map and guide to the 26 sites in Borrego Valley, CA, where life-size metal sculptures are displayed in a desert landscape surrounded by the Anza-Borrego Desert State Park. The folded laminated pocket guide has 12 3.5 x 8-inch panels with brief representative descriptions of the 129 individual sculptures commissioned by philanthropist Dennis Avery on property he owned in Borrego Valley. The sculptures, built 2008-2012 by artist Ricardo Breceda, now draw thousands of tourists to this desert valley. The sculptures are a perfect blend of stunning craftsmanship and placement in open desert landscape. From science to history and nature, the sculptures also include whim and fantasy – something for everyone on this large desert palette. See Plio-Pleistocene animals that once roamed this desert, Spanish explorers, bighorn sheep, and fanciful dinosaurs and a dragon.




**SONORAN DESERT:  
 AMERICAN DESERTS HANDBOOK**  
**ISBN: 9781583690079** Retail: \$2.50  
 Publisher: WESTERN NATIONAL PARKS  
 Author: ROSE HOUK  
 PUB DATE 5/01, Format: SC

This easy-to-use guidebook is the first of its kind to give you detailed information about the species that live in the desert. Species such as the elusive fringe-toed lizard, the black-chinned hummingbird, and the organ pipe cactus are described in rich detail. More than 45 color photographs.



**STRATIGRAPHY OF THE SOUTHERN  
 ANZA-BORREGO DESERT**  
**ISBN: NHP-38** Retail: \$15.00  
 Publisher: SAN DIEGO NATURAL  
 HISTORY MUSEUM  
 Author: MICHAEL CASSILIANO  
 PUB DATE 4/02, Format: SC

Revisions of the stratigraphic nomenclature of the plioleistocene Palm Springs Group, Anza Borrego Desert and Southern California. Contains a fold-out geologic map of the Vallecito Creek-Fish Creek and Carrizo Basins, all parts of a major depositional system along the North American-Pacific tectonic plate boundary.



**WEEKENDERS GUIDE  
 ANZA-BORREGO DESERT**  
**ISBN: 9780910805070**  
 Retail: \$13.95  
 Publisher: ANZA-BORREGO  
 DES NAT HIST ASSN

Author: PAUL JOHNSON  
 PUB DATE 12/08, Format: SC

Lavishly illustrated with color photographs, this slim volume has been prepared by a veteran Anza-Borrego naturalist. Maps supplement superb descriptions of hikes and walks with mile-markers locating points of interest.

The settlement of Los Angeles, California involved two groups totaling 44 persons including 22 children. One group under Alfr ez Ramon Laso de la Vega crossed the Gulf of California on launches and then travelled overland to San Diego and up to the San Gabriel Mission[4]. The second group, under Fernando Rivera y Moncada, took an overland route over the Anza trail 1,200 miles (1,900 km) through the desert from Sinaloa Mexico. The Yuma Crossing and the Anza trail were closed for Spanish traffic and it would stay closed till the late 1820s. California was nearly isolated again from land based travel. Retrieved 2015-12-24. ^ Guerro, Vladimir; " The Anza Trail: The Settling of California"; Heyday Books; (2006); ISBN 978-1-59714-026-3. ^ Bancroft, Hubert Howe. Settling Debts Through California Debt Consolidation by DebtConsolidationUSA.com. dm\_502b27ab0054b. 0:16. Read With Anza to California 17751776 The Journal of Pedro Font OFM Early California Ebook Free. Aprosahsa. 0:29. [PDF] With Anza to California, 1775-1776: The Journal of Pedro Font, O.F.M. (Early California. Kamog. 1:27. A California Legacy Book, co-published with Santa Clara University. An historical account of the two Anza expeditions, in 1774 and 1776, to settle northern California. In 1774, the Spanish viceroy of Mexico sent Juan Bautista de Anza, captain of the Presidio at Tubac (in what is now Arizona), to lead two expeditions: the first to find a safe overland route to Mo A California Legacy Book, co-published with Santa Clara University. An historical account of the two Anza expeditions, in 1774 and 1776, to settle northern California. The substance of this book was taken from journals and diaries of Anza and the Jesuit priests that accompanied him. The expedition started in Mexico and crossed Arizona, the Colorado River and then moving into the California desert and crossing the Sierra mountains.